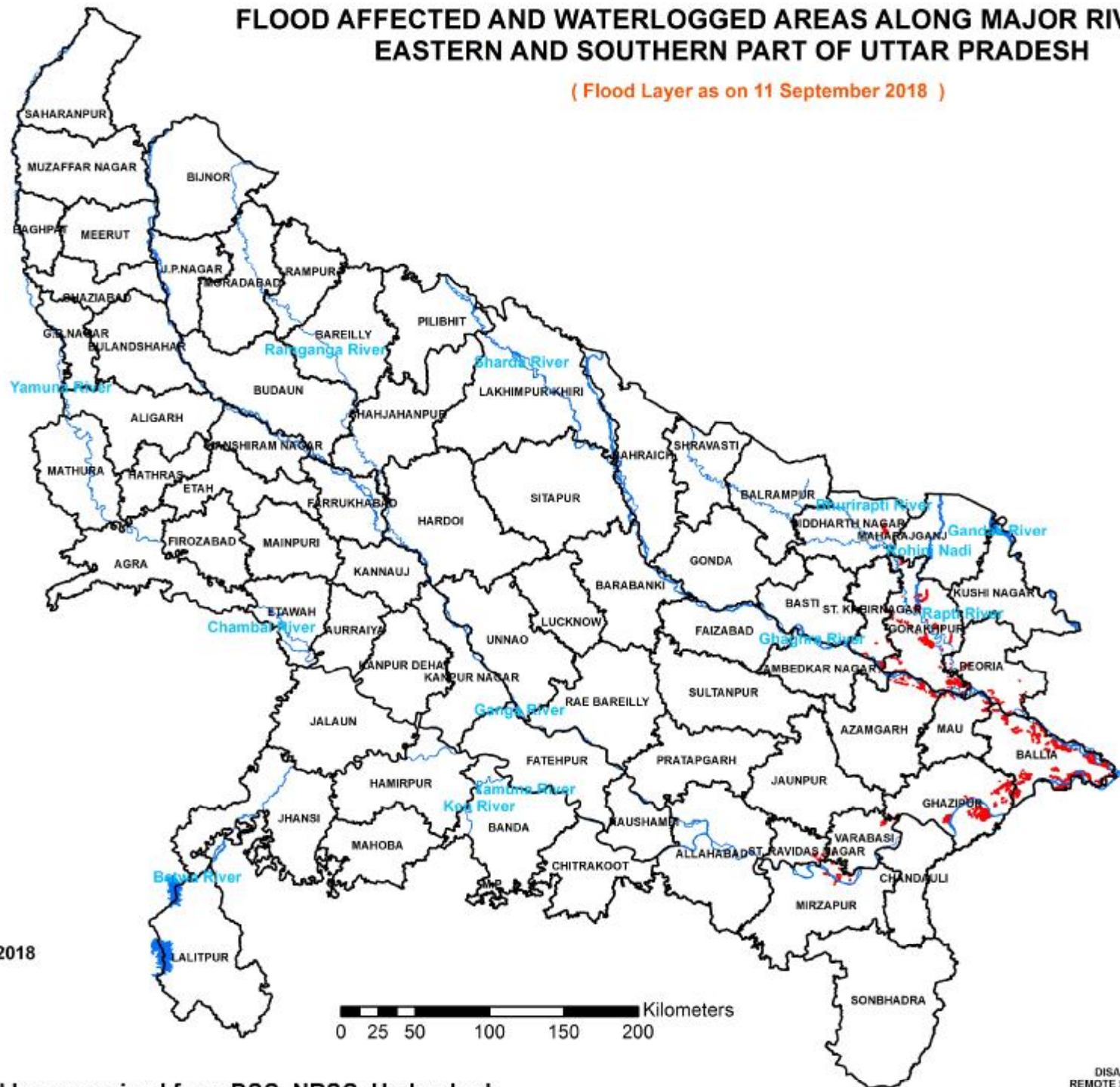





FLOOD AFFECTED AND WATERLOGGED AREAS ALONG MAJOR RIVERS IN EASTERN AND SOUTHERN PART OF UTTAR PRADESH

(Flood Layer as on 11 September 2018)



Legend

-  District Boundary
-  Rivers 2017
-  Flood as on 11 Sep 2018



Note :- Based on flood layer received from DSC, NRSC, Hyderabad.



DISASTER MANAGEMENT CELL, SWRD,
REMOTE SENSING APPLICATIONS CENTRE - U.P.
LUCKNOW